



TEXAS DEPARTMENT OF TRANSPORTATION



TXDOT ARRPO ROADSHOW

Karnes County

- Purpose of today's meeting:
 - Plan for next Rural TIP
 - Highlight/review recent projects
 - Revisit priorities
 - Discuss local issues

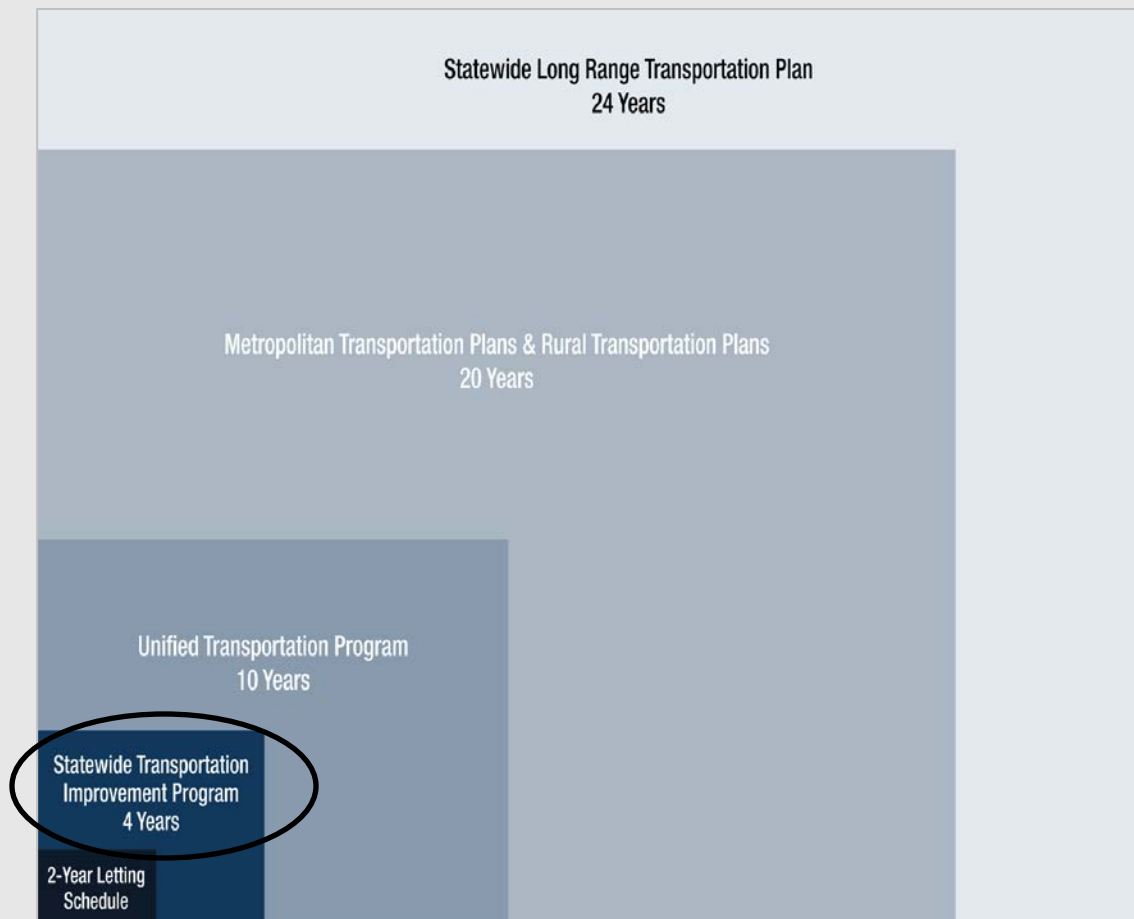


TEXAS DEPARTMENT OF TRANSPORTATION

2019-2022 STIP/ TIMELINE

Planning and Programming Process

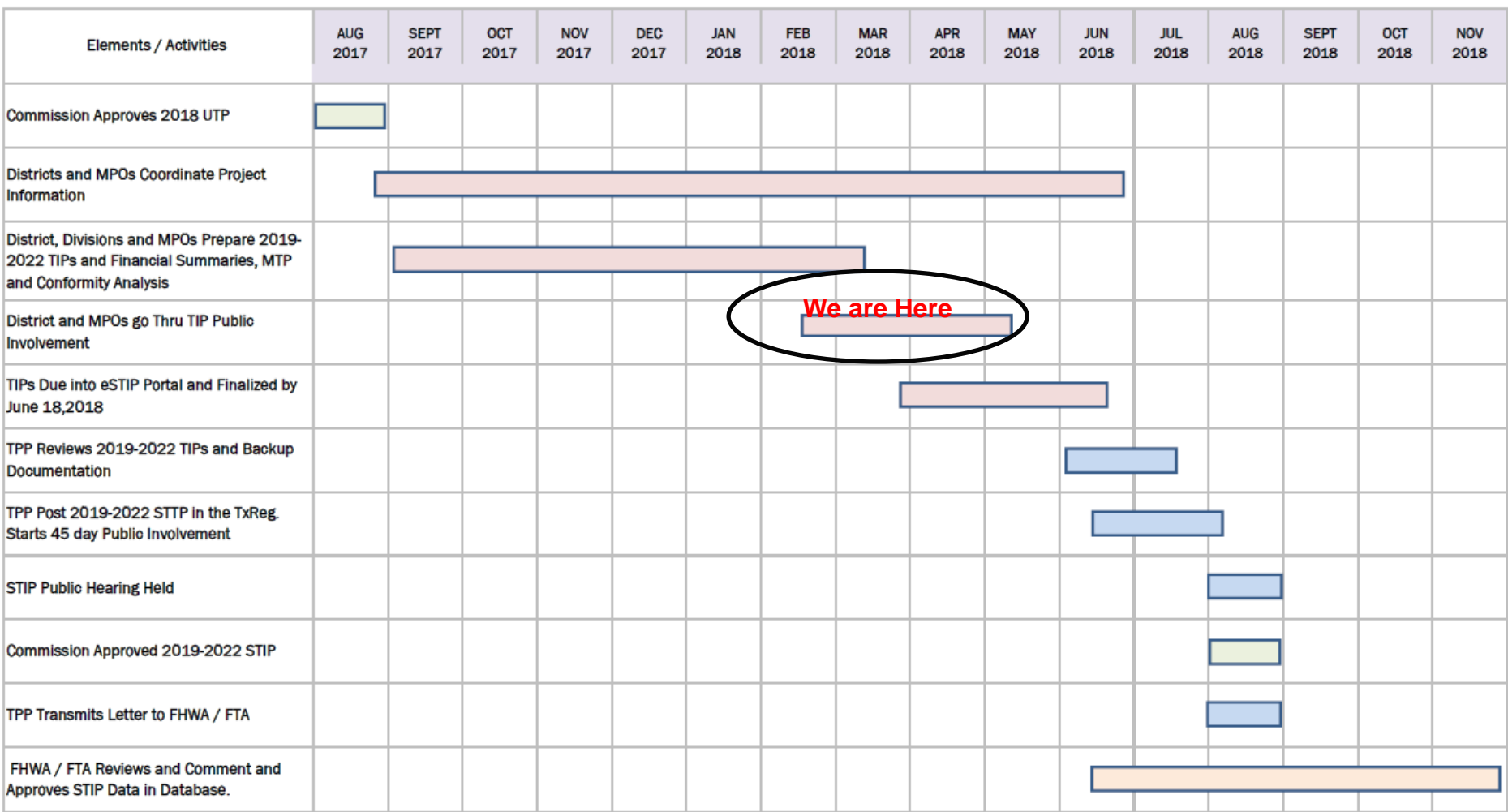
- Statewide Long Range Transportation Plan
- Metropolitan Transportation Plans (MTPs)
- Unified Transportation Program
- Statewide Transportation Improvement Program



What's a Transportation Improvement Program?

- Four-year capital improvement program developed by local entities, in cooperation with the State DOT (update every 2 years)
- Includes a list of multi-modal transportation projects including: highway, transit, bicycle, etc.
- Projects are drawn from the State or the local entity's Long-Range Plan
- Federal regulations, along with regional policies and practices, establish the process by which transportation projects are selected, modified, and implemented
- Federal dollars cannot be expended on a local TIP project unless it's in the STIP

2019-2022 STIP TIMELINE

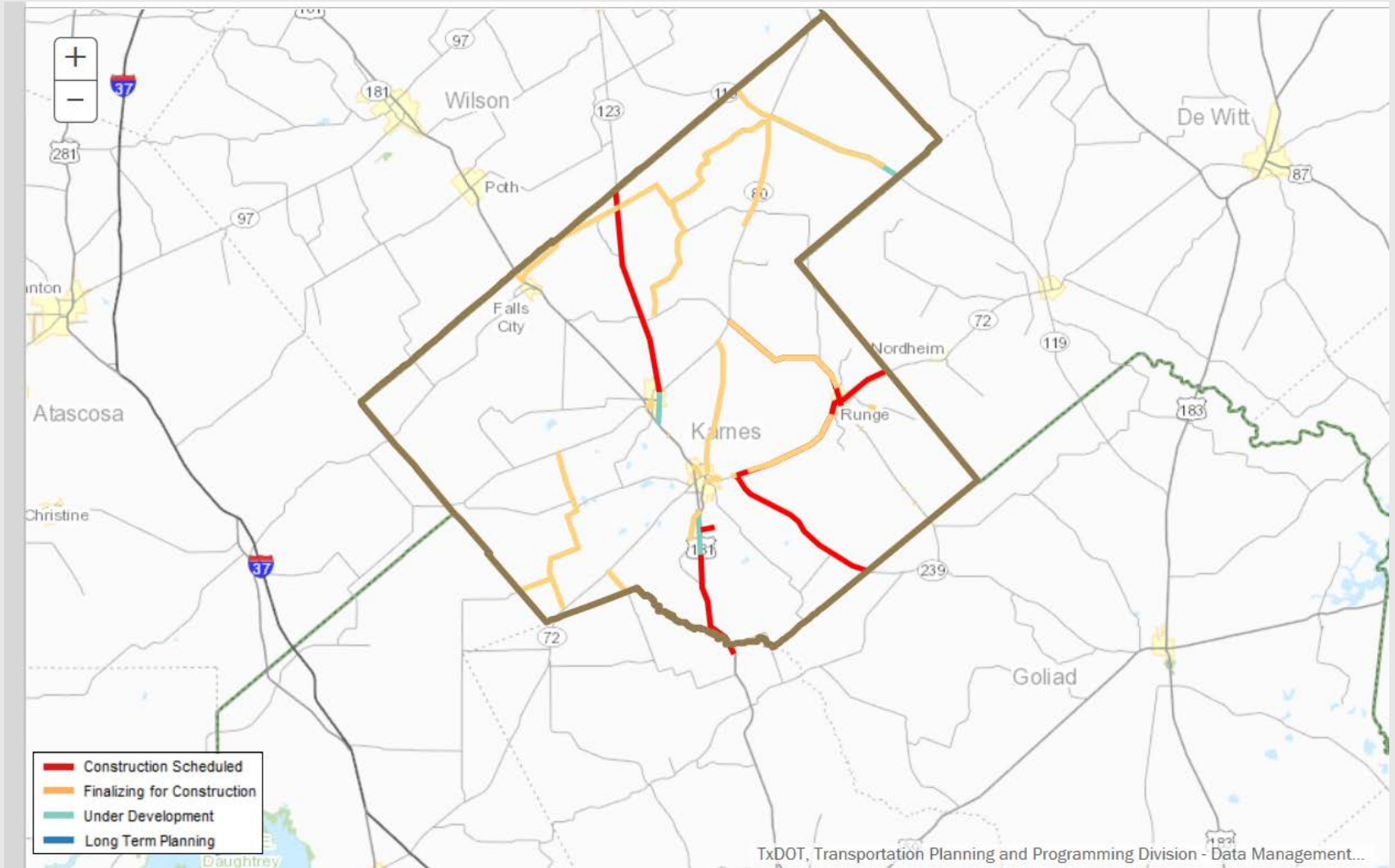


Funding Category 2019-2022

- 1 - Preventative Maintenance and Rehabilitation
- 2 - Metro and Urban Area Corridor Projects *
- 3 - Non-Traditionally Funded Transportation Projects
- 4 - Statewide Connectivity Corridor Projects
- 5 - Congestion Mitigation and Air Quality (CMAQ) *
- 6 - Structures Replacement and Rehabilitation
- 7 - Metropolitan Mobility and Rehabilitation*
- 8 - Safety
- 9 - Transportation Alternatives
- 10 - Supplemental Transportation Projects
- 11 - District Discretionary
- 12 - Strategic Priority

* Not available to rural counties

Project Tracker



<http://www.txdot.gov/inside-txdot/projects/project-tracker.html>

2018 Projects Under Construction /Scheduled

Highway	From Limit	To Limit	Description
SH 72	W. Main St.	Wilbern St.	Base Repair, Surface And Restripe Roadway
FM 81	FM 2773	FM 885	Base Repair, Surface And Restripe Roadway
SH 123	SH 80	Wilson County Line	Rehab Roadway And Add Passing Lanes
SH 239	SH 72	Goliad County Line	Texturize Shoulders, Centerline texturing
FM 99	Calvert Street	Atascosa County Line	Hotmix Overlay

Karnes County Seal Coat Program 2018

Highway	Limits From	To
BU 181F	US 181	SH 72
FM 626	FM 99	FM 882 intersection
FM 882	FM 626	Live Oak County Line
FM 792	SH 72	SH 80
FM 887	SH 123	US 181
FM 887	SS 190 intersection	SH 123
FM 626	FM 882 intersection	SH 72
FM 2724	FM 887	FM 81

Bridge Replacements and Rehabs 2018-2021

Highway	From Limit	To Limit
FM 81	5 Locations on FM 81	
FM 1354	At Dry Eclecto Cr Bridge	Approx. .6 Mi. E. Of SH 80
FM 1020	Ojo De Agua Creek Brdg Str 1	1.0 Mi SE Of FM 81
FM 1020	Yates Creek Bridge Str 2	2.5 Mi SE Of FM 81
FM 792	At Escondido Creek	.

Proposed for Construction 2018-2022

Highway	From Limit	To Limit	Description
US 181	at SH80	BU 181E intersection	Reconstruct Intersection
BS 72-B	BU 181-G	SH 72	Rehab Roadway
SH 72	1 mile East of SH 239	West Main St (Runge)	Rehabilitate Roadway And Add Passing Lanes
SH 72	Wilbern St.	Dewitt Cl	Rehabilitate Roadway And Add Passing Lanes
FM 887	4.7 mi E of FM 2724	3.4 mi E of FM 2724	Provide Additional Paved Surface Width
FM 2985	SH 72	Bee CL	Provide Additional Paved Surface Width
FM 2509	BU 181G	2 MI S of US 181G	Treat fixed objects, mill edge line, rumble strips, add'l paved surface width
FM 81	SH 80 in Helena	FM 2773 in Runge	Rehab And Widen
US 181	.46 mi W of FM 887	0.2 mi E of FM 887	Safety Lighting
SH 72	At SH 239		Safety lighting at intersection
SH 119	Wislon Cl	Dewitt Cl	Milled Centerline Rumble Strips
SH 80	2.2 mi N of FM 1354	.2 mi N. of SH 119	Rehab Roadway

- **Questions and Comments**
- **Discussion of Plan**
- **Feedback on Additional Needs**